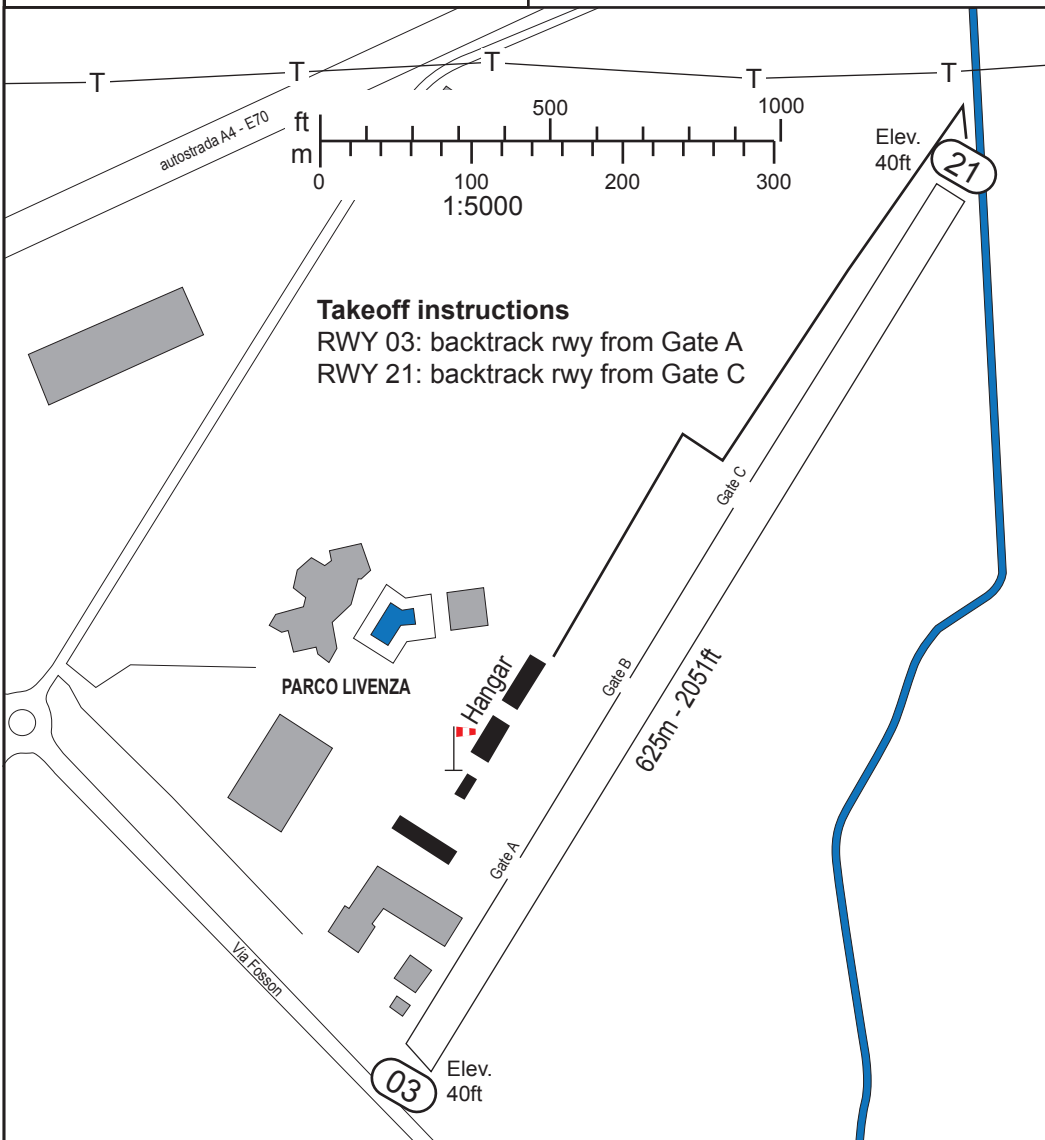


San STINO di LIVENZA (VE)

Parco Livenza
ITALY

Coord. N 45° 44' 27"
E 012° 42' 19"
Elev. 40 ft. - 12m
Pos. 1NM NE s. Stino

(Radio) S. Stino Radio 118.625

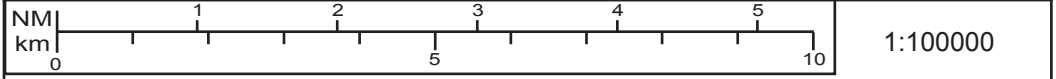
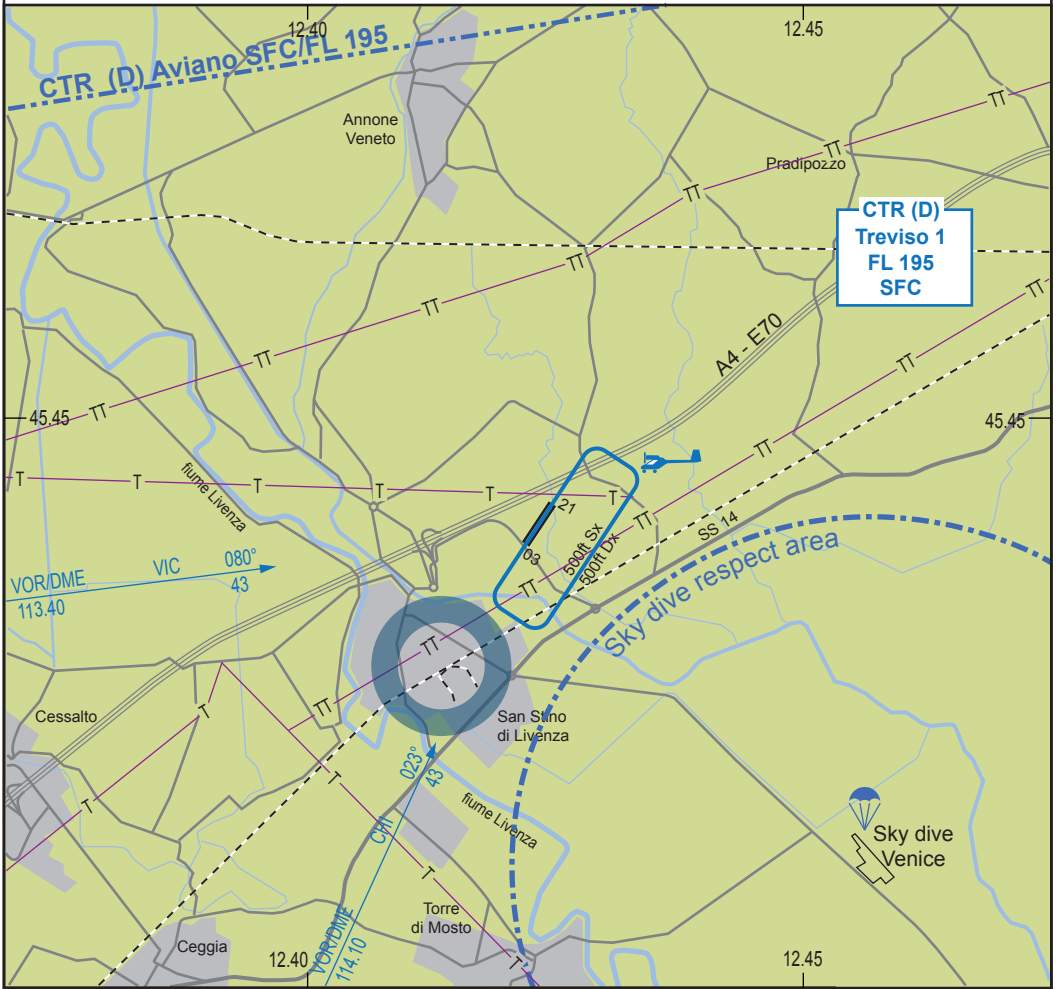


RWY	Dimension (m)	Surface	Circuit	Elevation (ft)
03	625 x 22	Grass	500ft - Right (Dx)	40
21	625 x 22	Grass	500ft - Left (Sx)	40

San STINO di LIVENZA (VE)

Parco Livenza
ITALY

Coord. N 45° 44' 27"
E 012° 42' 19"
Elev. 40 ft. - 12m
Radio 118.625



NOTES:

- Noise reduction:** - Do not overfly the city of S. Stino di Livenza
- Forbidden:** - Do not fly into Sky Dive respect area, 2,5NM radius from Sky Dive Center
- To Avoid:** - Fly over Parco Livenza structures located North West airfield side, (swimmingpool, parking lot, ..)
- Beware** - Airfield is in "G" airspace Friday from 12:00 LT, Saturday, Sunday and Holidays H24. (AIP ref ENR 2.1.2)
 - Power line on short final RWY 21 - highlined with red and white spheres.
 - Both traffic patterns on South East side, right for 03, left for 21.
 - Automated weather service on 118.625, press PTT 5 times.